

# Cycling in Fareham

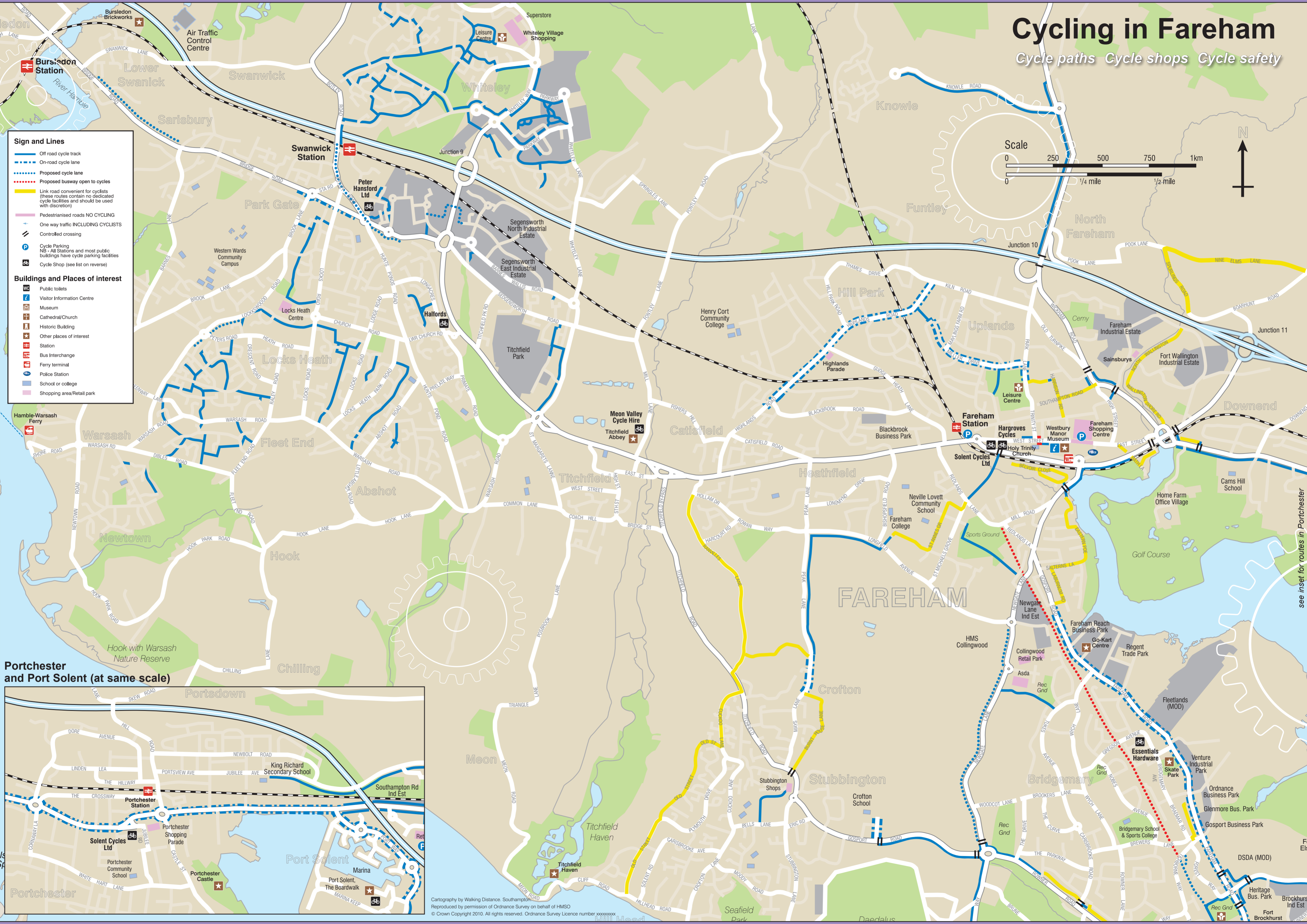
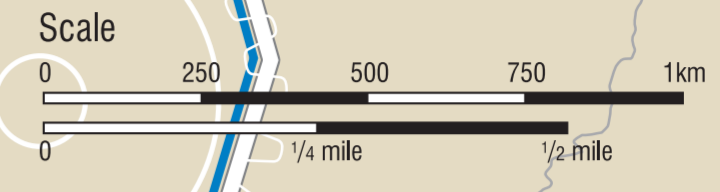
Cycle paths Cycle shops Cycle safety

**Sign and Lines**

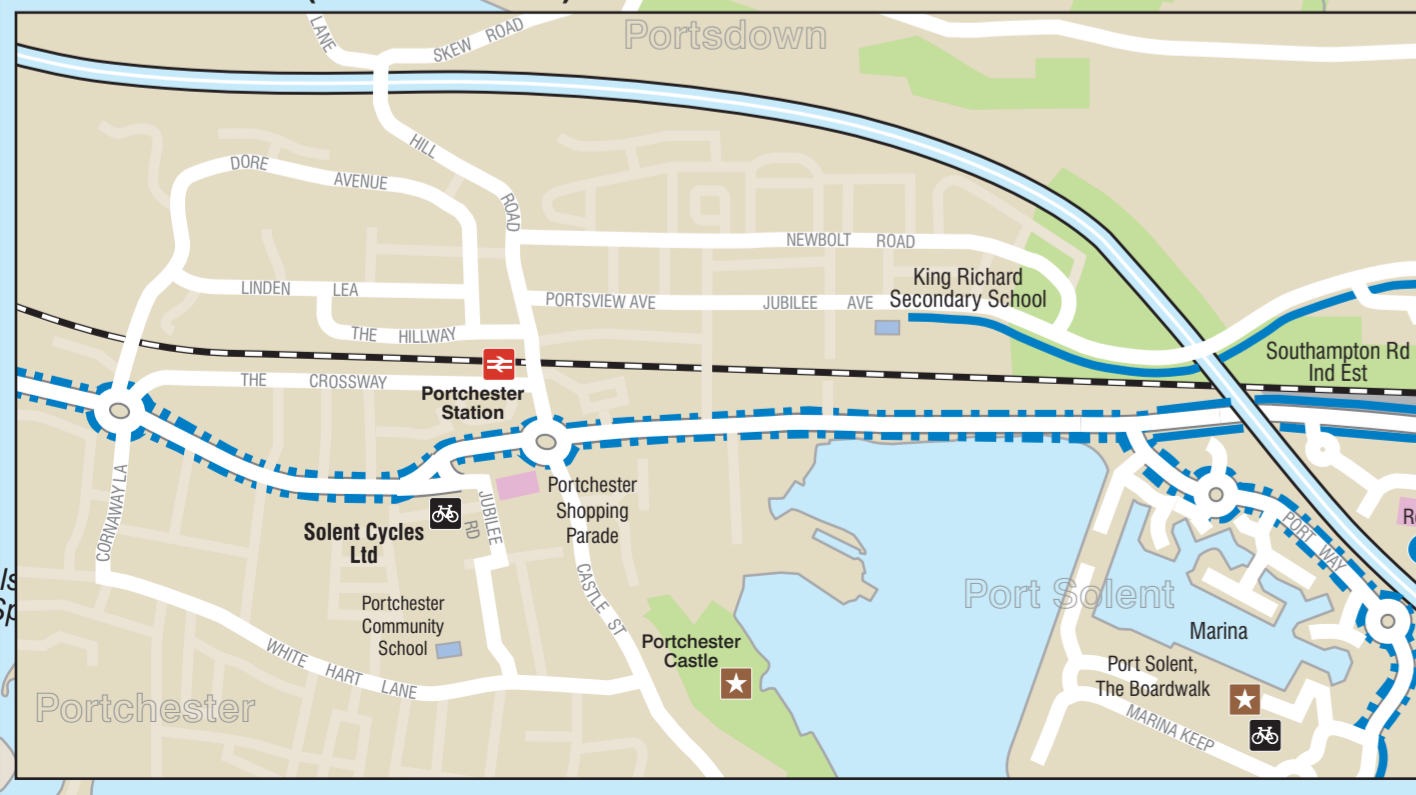
- Off road cycle track
- On-road cycle lane
- Proposed cycle lane
- Proposed busway open to cycles
- Link road convenient for cyclists (these routes contain no dedicated cycle facilities and should be used with discretion)
- Pedestrianised roads NO CYCLING
- One way traffic INCLUDING CYCLISTS
- Controlled crossing
- Cycle Parking
- NB - All Stations and most public buildings have cycle parking facilities
- Cycle Shop (see list on reverse)

**Buildings and Places of interest**

- Public toilets
- Visitor Information Centre
- Museum
- Cathedral/Church
- Historic Building
- Other places of interest
- Station
- Bus Interchange
- Ferry terminal
- Police Station
- School or college
- Shopping area/Retail park



Portchester and Port Solent (at same scale)



Cartography by Walking Distance. Southampton  
Reproduced by permission of Ordnance Survey on behalf of HMSO  
© Crown Copyright 2010. All rights reserved. Ordnance Survey Licence number 100020000

see inset for routes in Portchester